



State Route 69/89 Interchange

Dallas Hammit
Prescott District Engineer
December 11, 2007
Yavapai College



State Route 69/89 Interchange



- The Arizona State Transportation Board awarded a \$23.6 million project to FNF Construction, Inc. in October 2007 to improve the traffic interchange where State Route (SR) 89 meets SR 69 near downtown Prescott
- Construction will begin in late December 2007 or early January 2008, and is scheduled to end in Fall 2009



State Route 69/89 Interchange



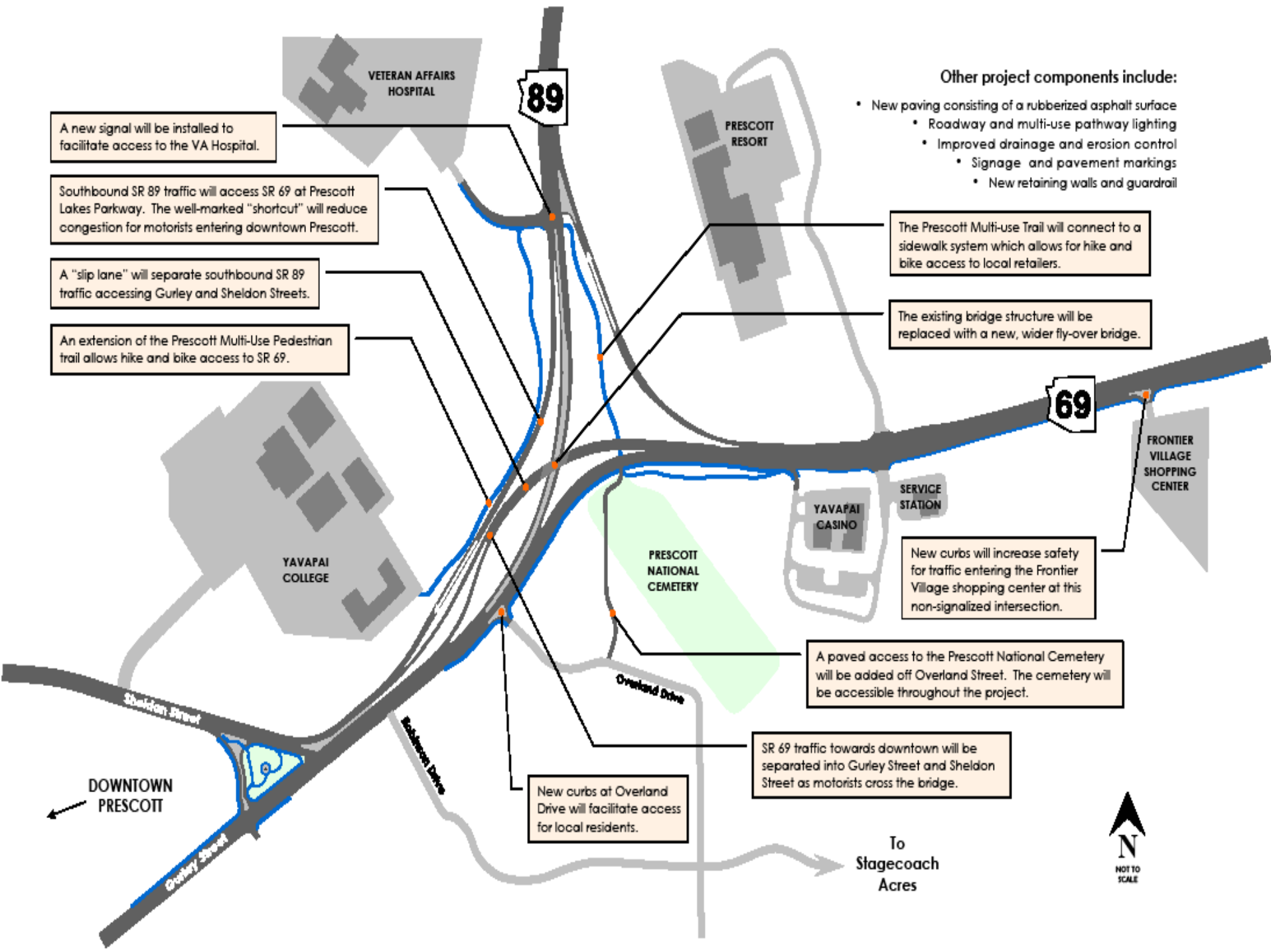
- Access to local businesses and Yavapai Community College will be maintained throughout construction
- Left turn from southbound SR 89 to eastbound SR 69 will be closed Summer 2008
- Traffic will be routed to SR 69 at Prescott Lakes Parkway



Other features of the project include:



- Repaving throughout the project area
- New curb and gutter
- Extension of pedestrian trails, and improved drainage
- Feel free to contact the project team at the project hotline at 1-888-236-4374.



A new signal will be installed to facilitate access to the VA Hospital.

Southbound SR 89 traffic will access SR 69 at Prescott Lakes Parkway. The well-marked "shortcut" will reduce congestion for motorists entering downtown Prescott.

A "slip lane" will separate southbound SR 89 traffic accessing Gurley and Sheldon Streets.

An extension of the Prescott Multi-Use Pedestrian trail allows hike and bike access to SR 69.

Other project components include:

- New paving consisting of a rubberized asphalt surface
- Roadway and multi-use pathway lighting
- Improved drainage and erosion control
 - Signage and pavement markings
 - New retaining walls and guardrail

The Prescott Multi-use Trail will connect to a sidewalk system which allows for hike and bike access to local retailers.

The existing bridge structure will be replaced with a new, wider fly-over bridge.

New curbs will increase safety for traffic entering the Frontier Village shopping center at this non-signalized intersection.

A paved access to the Prescott National Cemetery will be added off Overland Street. The cemetery will be accessible throughout the project.

SR 69 traffic towards downtown will be separated into Gurley Street and Sheldon Street as motorists cross the bridge.

New curbs at Overland Drive will facilitate access for local residents.

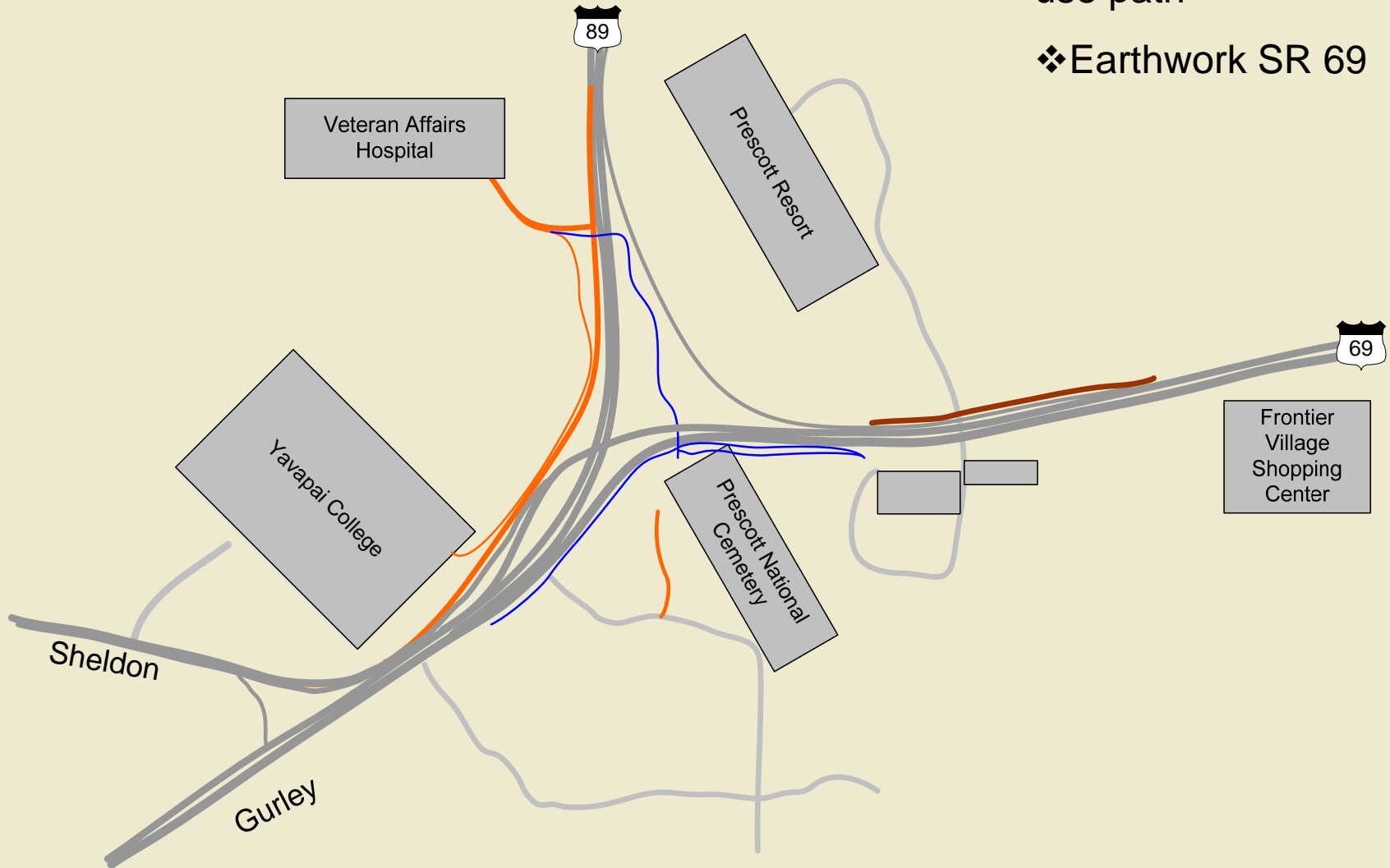
To Stagecoach Acres





Phase I

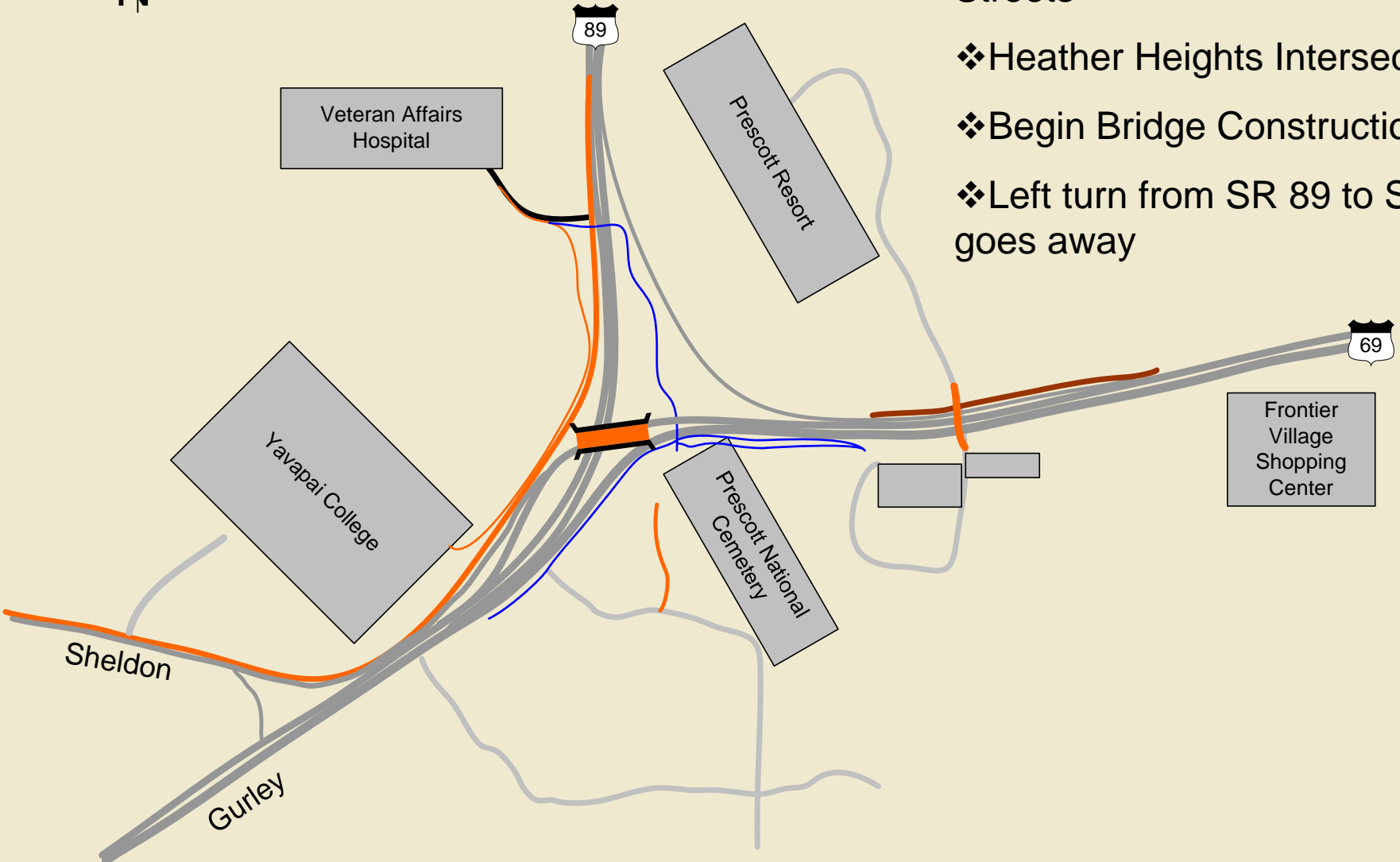
- ❖ New Cemetery Access
- ❖ VA New Entrance
- ❖ Ramp SW and Shared use path
- ❖ Earthwork SR 69



Phase II



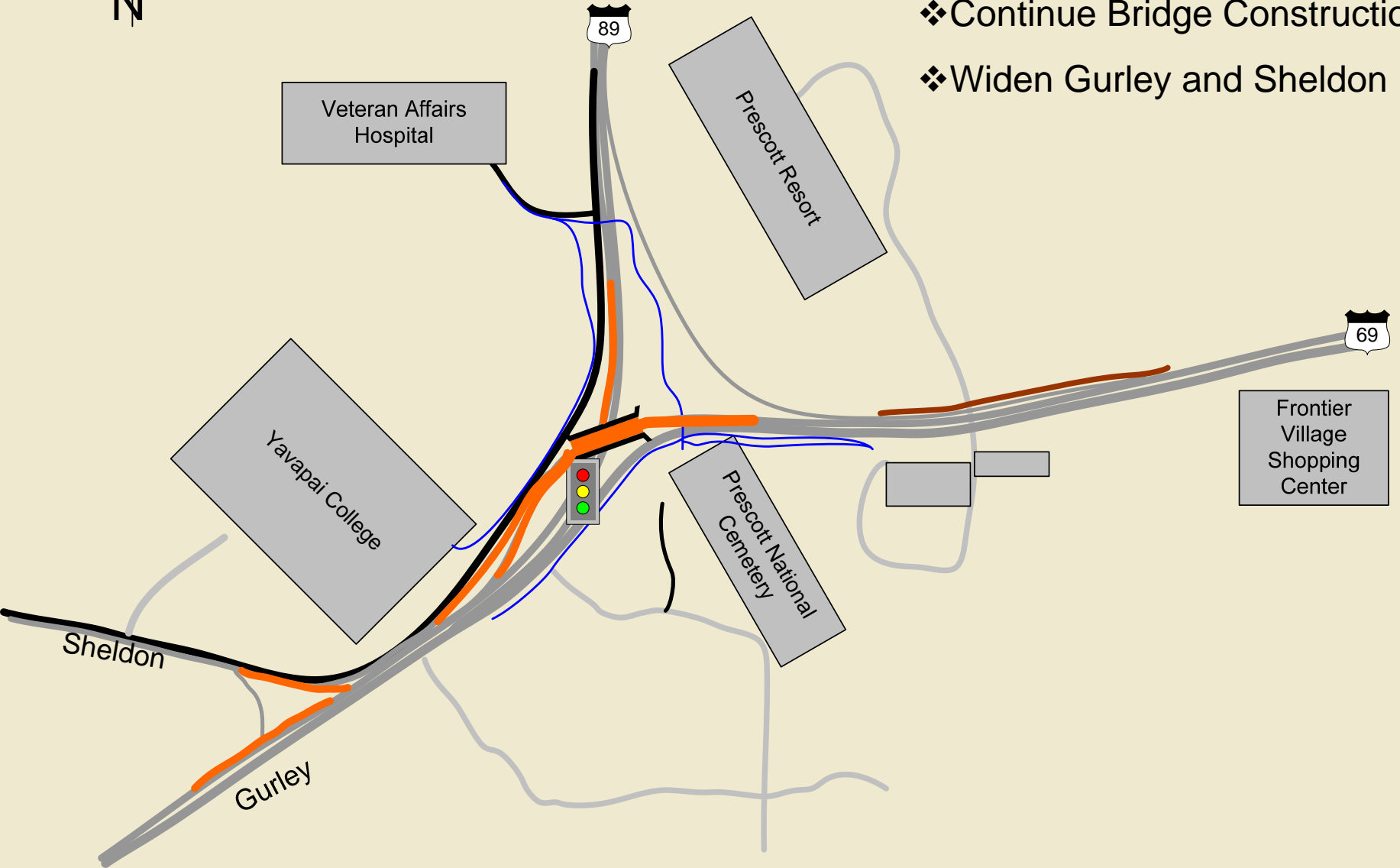
- ❖ Ramp SW and Shared use path
- ❖ Improvements at Sheldon Streets
- ❖ Heather Heights Intersection
- ❖ Begin Bridge Construction
- ❖ Left turn from SR 89 to SR 69 goes away



Phase III



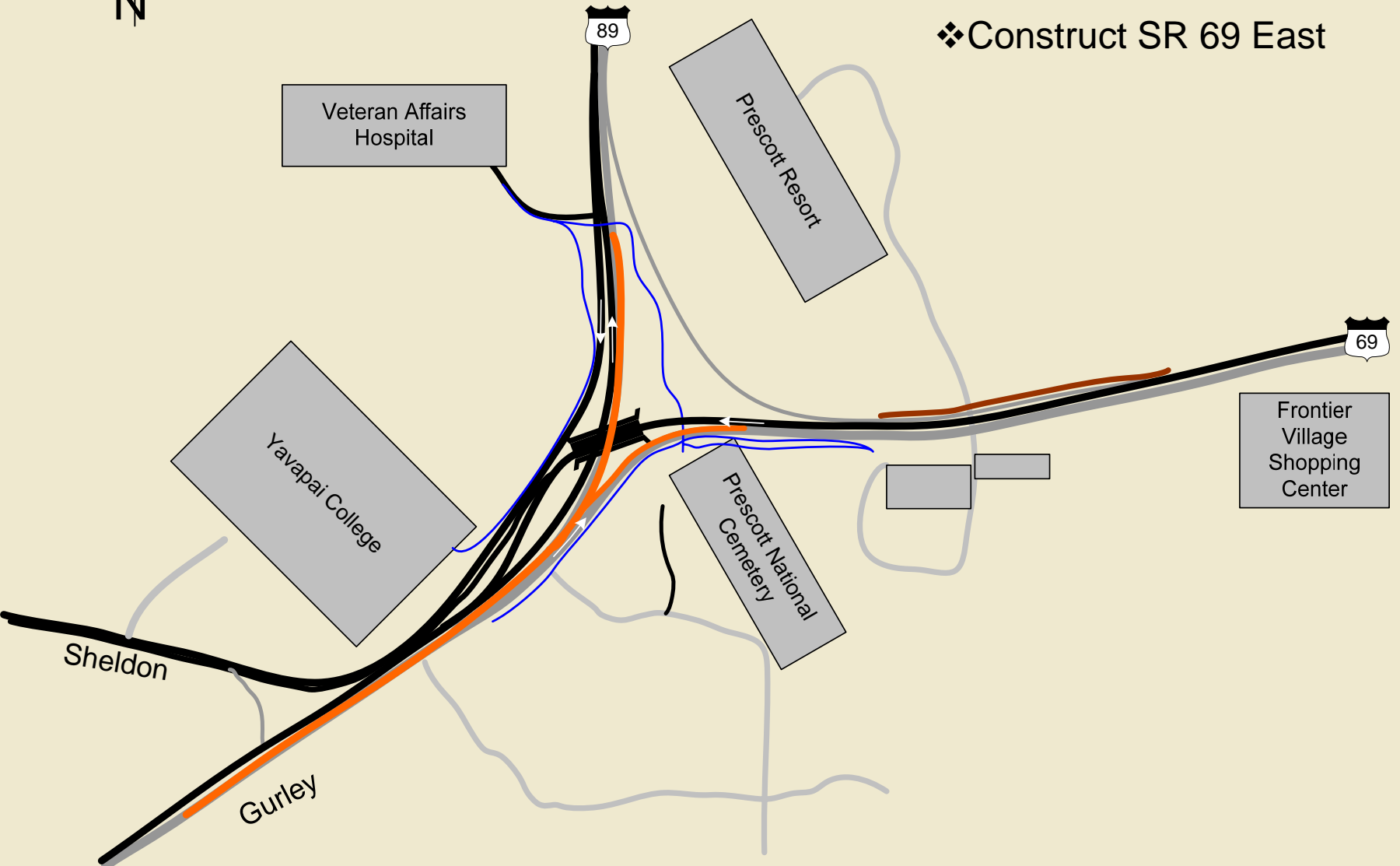
- ❖ Open Ramp SW and Shared use path
- ❖ Temporary Traffic Signal
- ❖ Continue Bridge Construction
- ❖ Widen Gurley and Sheldon



Phase IV A



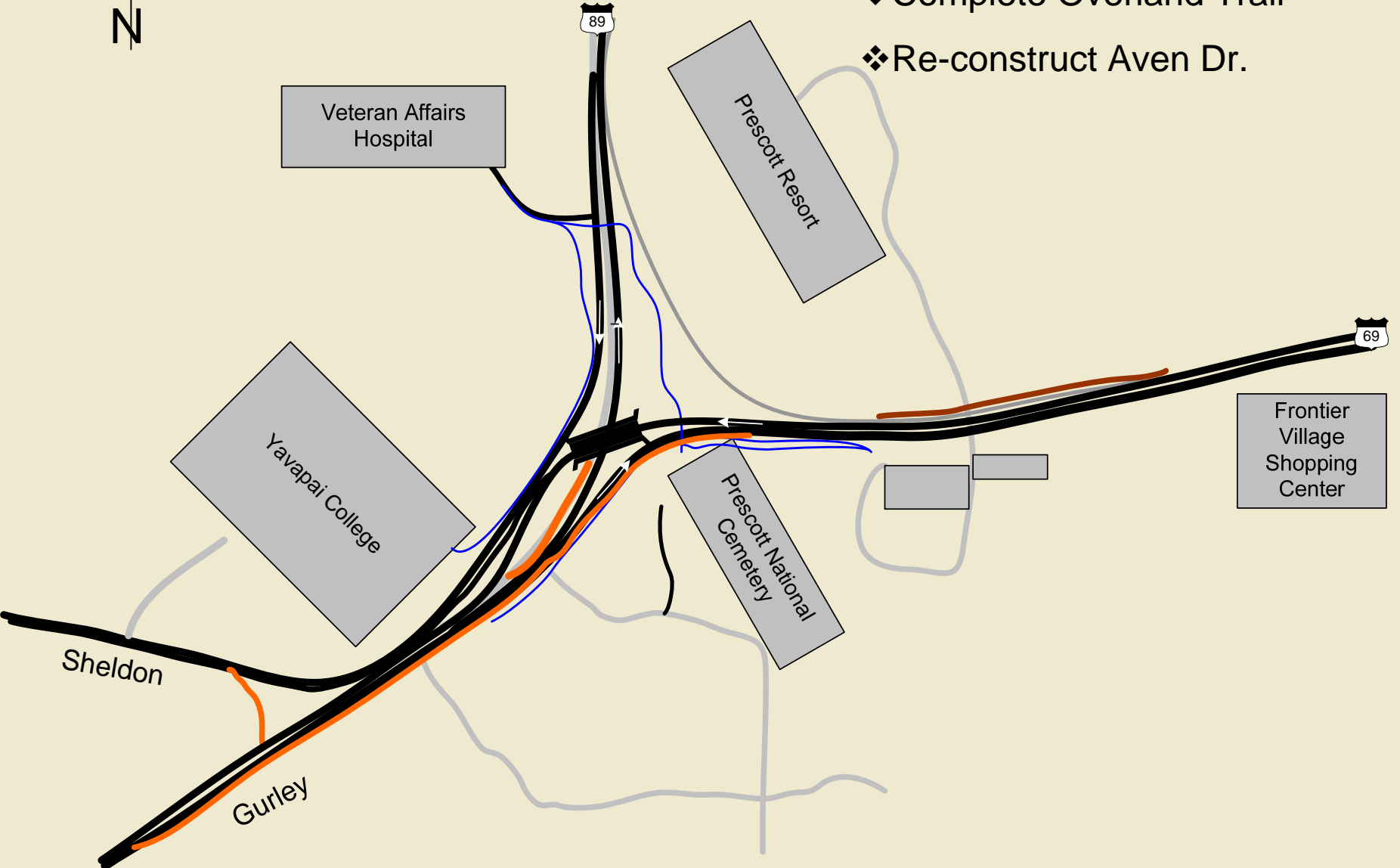
- ❖ Overpass Complete
- ❖ Signal gone
- ❖ Construct SR 89 North
- ❖ Construct SR 69 East



Phase IV B



- ❖ Construct SR 89 south
- ❖ Construct South half SR 69 East
- ❖ Complete Overland Trail
- ❖ Re-construct Aven Dr.



Veteran Affairs Hospital

Prescott Resort

Yavapai College

Prescott National Cemetery

Frontier Village Shopping Center

Sheldon

Gurley





Questions

Feel free to contact the project team at the project hotline at 1-888-236-4374.